



# Hornsea Project Four: Plans and Drawings

PINS Document Reference: D1.1.2  
APFP Regulation 5(2)(j)(i)


## Volume D1, 1.2: Location Plan - Offshore

Prepared	David Brooks, Ørsted, June 2021
Checked	Hannah Towner-Roethe, Ørsted, June 2021
Accepted	Keith Lynch, Ørsted, June 2021
Approved	Jamie Baldwin, Ørsted, June 2021
Doc No:	D1.1.2
Version:	B

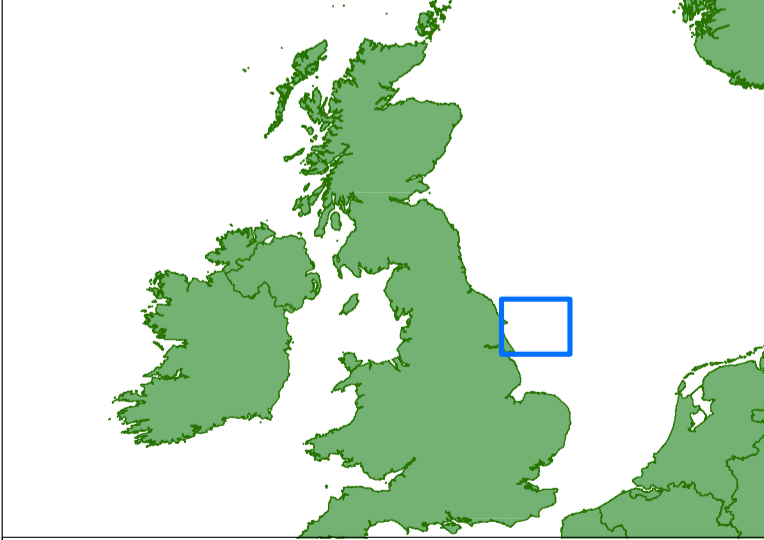
# Hornsea Project Four Offshore Wind Farm

## Location Plan Offshore

APFP Regulations Reference : 5(2)(b) Application Document Number : D1.1.2

 Order Limits

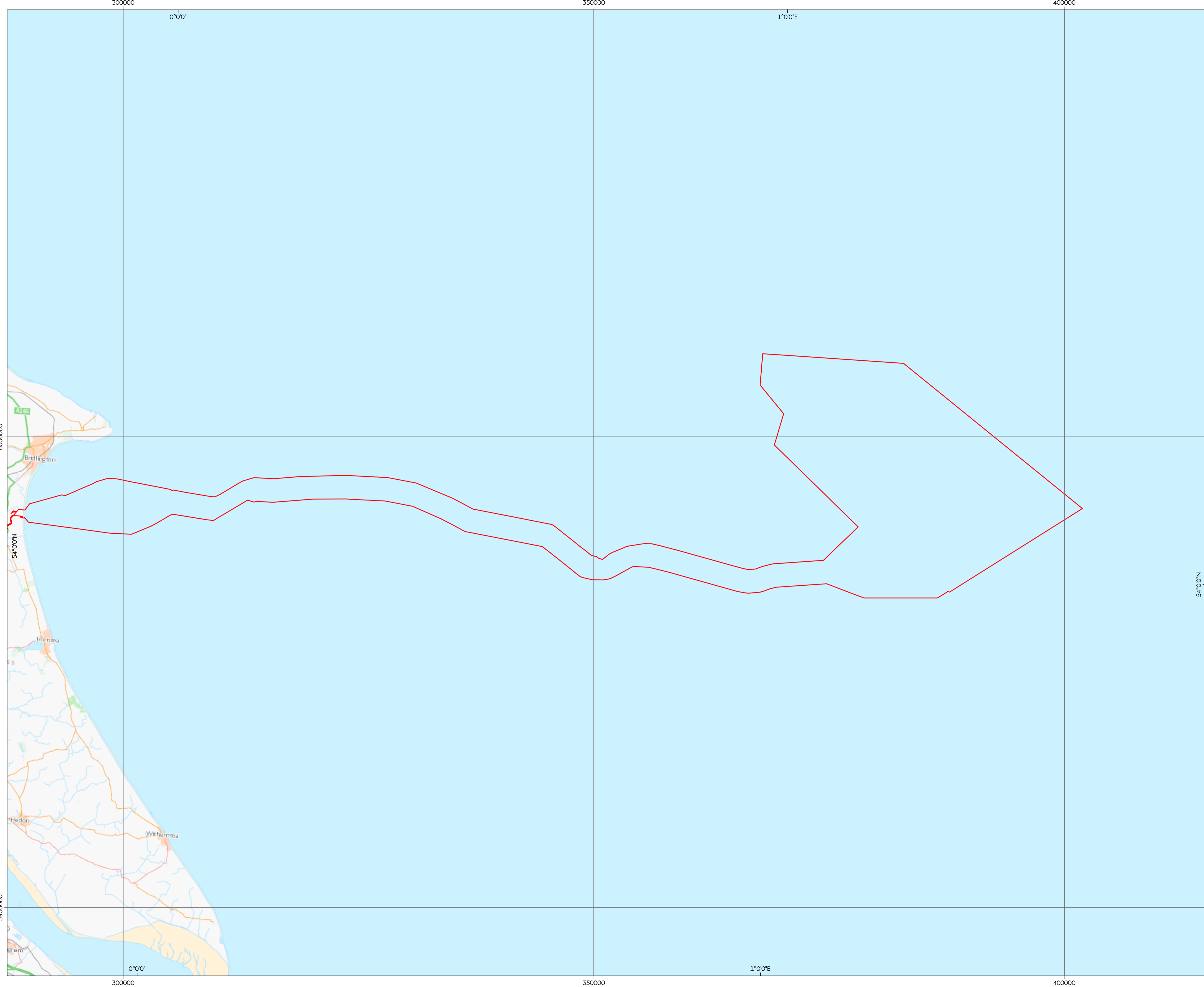
Sources:  
 Service Layer Credits: Contains OS data © Crown Copyright and database right 2020.  
 © Crown copyright and database rights (2020) Ordnance Survey 0100031673. All rights reserved.



Coordinate system: ETRS 1989 UTM Zone 31N  
 Vertical reference: LAT  
 Scale @ A1: 1:180,000

REV	REVISION	DATE
A	First Issue for PER	21/04/2023
B	Updated following PER consultation, for DCIS	21/07/2023
B	Revised Array Area in northward corner	16/05/2023

Location Plan Offshore  
 Document no: HOW040248  
 Created by: XDAAO  
 Checked by: HATOW  
 Accepted by: KEILY  
 Approved by: JAMIB



6000000  
54°0'0"N  
5950000

300000 0°0'0" 350000 1°0'0"E 400000

300000 0°0'0" 350000 1°0'0"E 400000